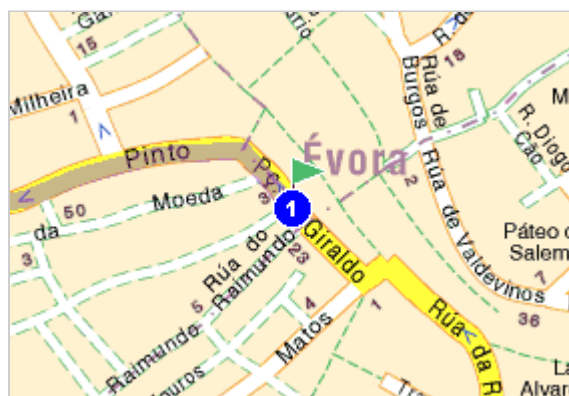


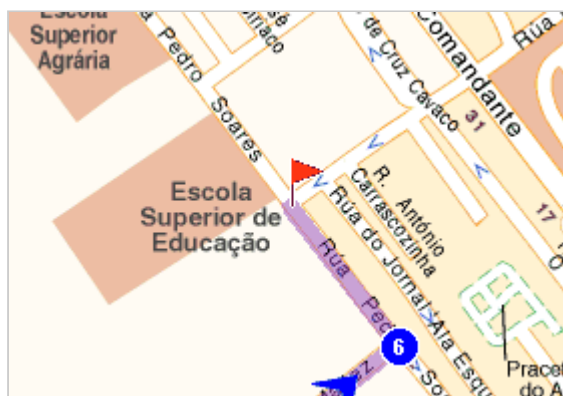


Driving directions printed on 07/06/2007










	Departure: Évora	Time: 01h05
	Destination: 7800 Beja — Rua Pedro Soares	Distance: 81km
		Total costs: 6.33 EUR



Departure: Évora



Destination: 7800 Beja — Rua Pedro Soares

 	<p>Departure: Évora, centre 2.5km</p> <p>Leave Évora</p>	<p>00h05</p>
 <div style="border: 1px solid green; padding: 2px; display: inline-block;">E802</div> <div style="border: 1px solid red; padding: 2px; display: inline-block;">IP2</div>	<p>Continue along: E802 / IP2 78km</p> <p>Passing close to Vidigueira</p>	<p>01h03</p>
	<p>At the roundabout, take the 3rd exit Continue along: Rua António Sardinha 0.3km</p>	<p>01h04</p>
	<p>At the roundabout, take the 3rd exit Continue along: Rua Primeiro De Maio 0.2km</p>	<p>01h04</p>
	<p>Turn right: Rua Doutor José Correia Maltez 0.3km</p>	<p>01h04</p>
 	<p>Arrive in Beja 0.1km</p> <p> Turn left: Rua Pedro Soares (0.1km)</p> <p>Destination: Beja, centre</p>	<p>01h05</p>